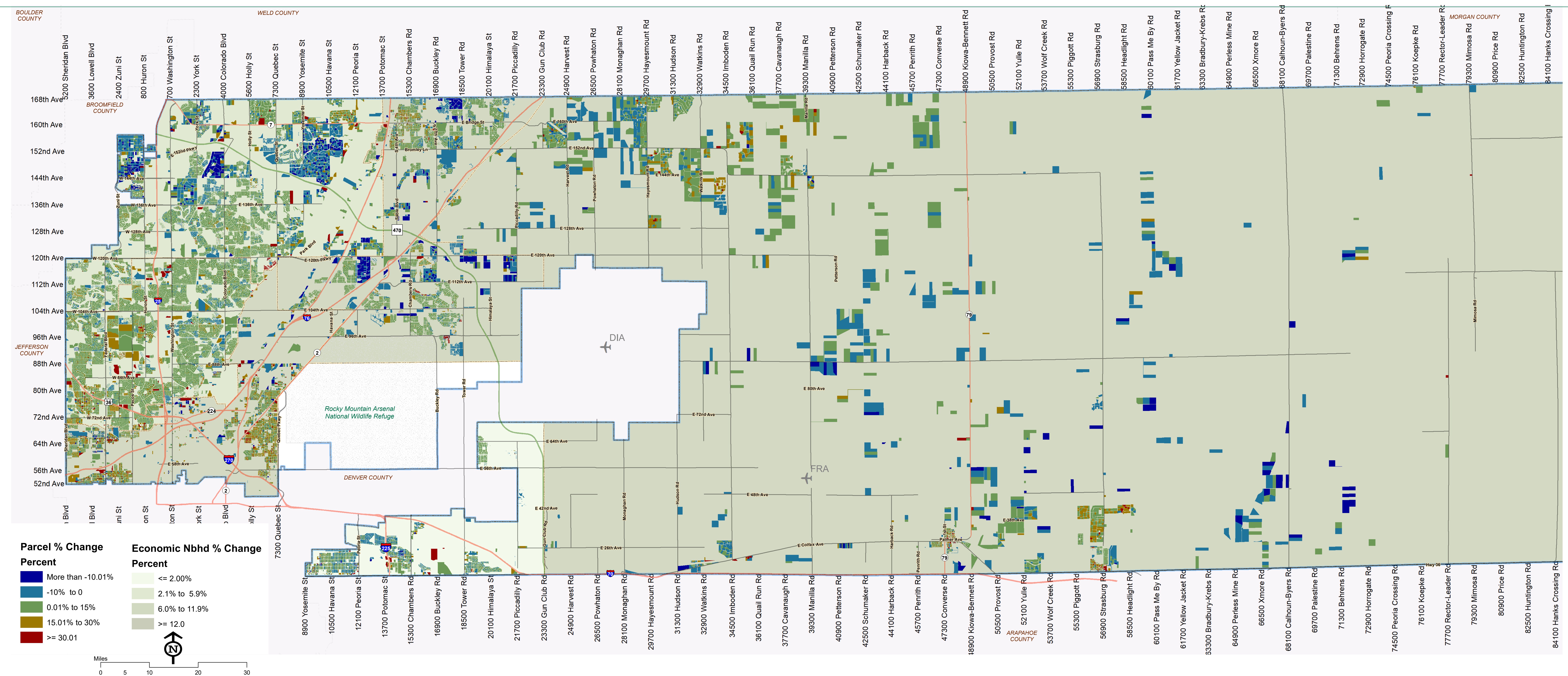


RESIDENTIAL VALUE CHANGE

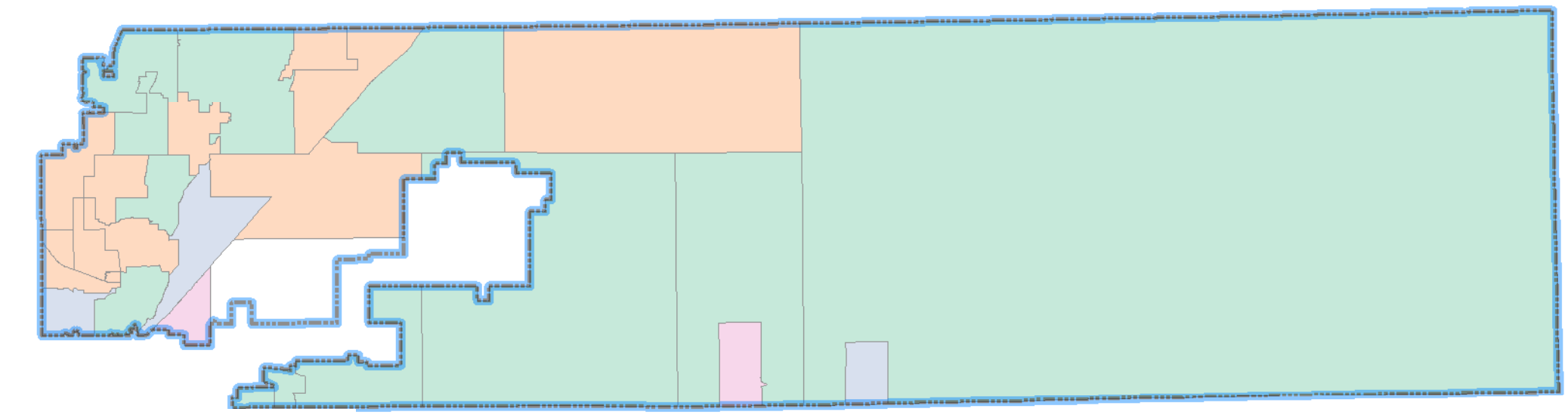
2019 to 2021 VALUE CHANGES

Adams County
Colorado




PERCENTAGE OF VALUE CHANGE BY NEIGHBORHOOD

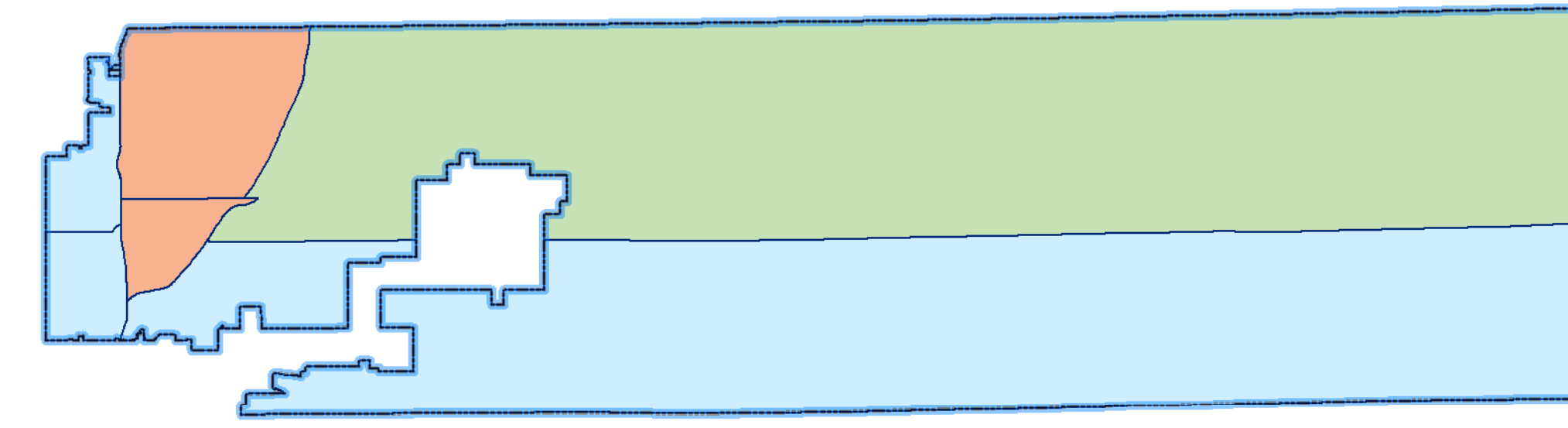
RESIDENTIAL




APARTMENTS



CONDOMINIUMS




TOWNHOMES



NEIGHBOR_NAME	Percent
Aurora Central	-1
Aurora East	3
Aurora West	3
Brighton	7
Brighton South Rural	8
Commerce City Central	7
Commerce City North	7
Commerce City Southwest	15
East Brighton Rural	7
East Brighton Rural	2
Federal Heights	7
North West Rural	3
Rural Berrett	2
Rural Strasburg	-1
Thornton Central	4
Thornton North E	6
Thornton North W	3
Thornton South	5
Town Of Berrett	13
Town Of Strasburg	9
Unincorporated Adams	4
Unincorporated Adams	0
Walkers	1
West Brighton Rural	8
West Northglenn	8
Western Hills	7
Westminster Central	7
Westminster North	6
Westminster South	8

Disclaimer:
This map is produced for cartographic representation only and may contain information that is no longer current. Adams County assumes no responsibility of any kind for use of this map.

Data Source: Adams County Assessor
Map created: 4/30/2021 12:14:26 PM



KEN MUSSO - ASSESSOR
ASSESSOR'S OFFICE
ADAMS COUNTY, COLORADO
4430 S. Adams County Pkwy - 2nd Floor
Brighton, CO 80601
Phone: (720) 523-6038; Fax (720) 523-6037
Voice Response System (720) 523-6380
www.adcogov.org